

LPA 4

LPA 1







LPA 1

LPA 4

Municipality of Lorne

Map 7: Altamont

By-Law No. 1682 and consolidated amendments

-  Assessment Parcel
-  Roseisle Creek and Lyle Creek Buffer Area 660'
-  Livestock Policy Area
- Zone**
-  AG - Agricultural General Zone
-  AL - Agricultural Limited Zone
-  GD - General Development Zone

