









Municipality of Lorne

By-Law No. 1682
and consolidated
amendments

Map 13: Snow Valley

-  SC PD Boundary
-  Municipal Boundary
-  Assessment Parcel
-  Roseisle Creek and Lyle Creek Buffer Area 660'
-  Livestock Policy Area
- Zone**
-  AG - Agricultural General Zone
-  AL-2 - Agricultural Limited Zone
-  RR - Rural Residential Zone

